Project Final Review

A Coupled Measurement-Modeling Approach to Improve Biogenic Emission Estimates: Application to Future Air Quality Assessments

Huiting Mao, Ming Chen, Barkley Sive, Robert Talbot,
Ruth Varner and Robert Griffin
University of New Hampshire

RTP, NC
October 28, 2008

UNIVERSITY of NEW HAMPSHIRE

AIRMAP

Objectives

- To predict changes in climate that influence biogenic emissions and air quality.
- To quantify the impact of climate change on plant ecosystem composition.
- To estimate the impact of a changing plant ecosystem on biogenic emissions.
- To estimate the impact of changes in regional climate and plant ecosystem on aerosol loading, O_3, NO_x, hydrocarbons, and the oxidative capacity of the atmosphere.

TRACK I: CO_2 ENRICHMENT RESEARCH – Measurements at the Duke Forest FACTS-I site

Ring 1
Ambient CO_2

Ring 2
Elevated CO_2
(Ambient+200 ppmv)

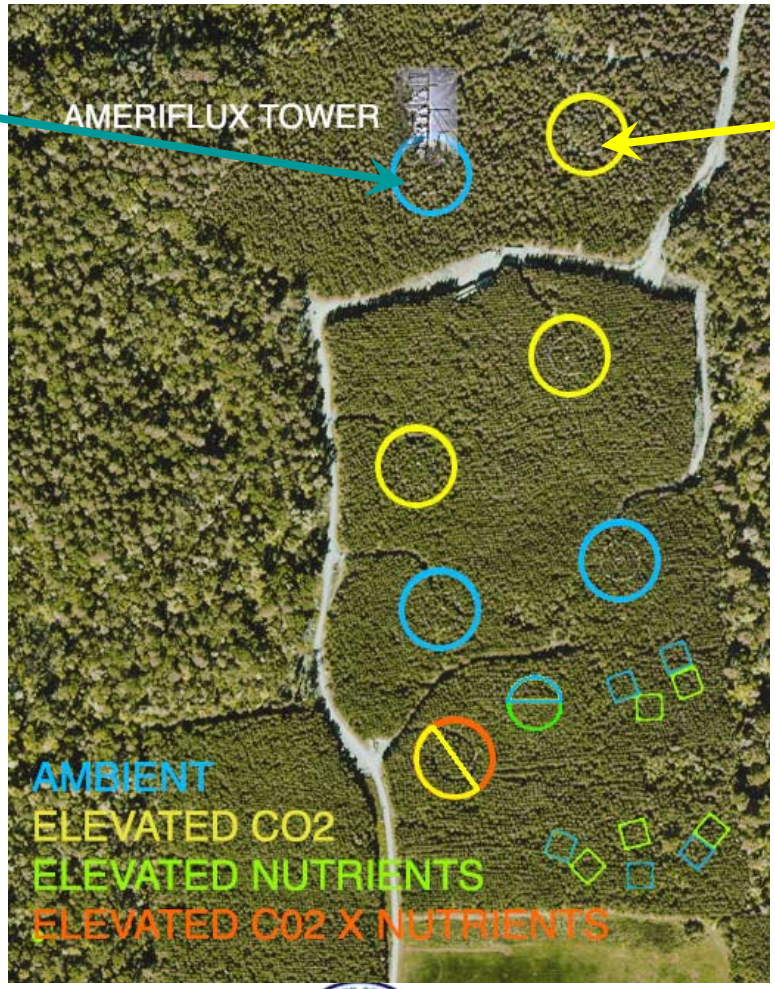

Measurements at Duke Forest

NMHCs
Halocarbons
Alkyl Nitrates
OVOCs
O_3
NO
CO_2
H_2O

SOA & POA – number density, size distribution and composition (AMS, CN, filters)
Black Carbon
Met Data

3 Field Campaigns

1. Canopy: September 2004
2. Vegetation and Soil: June 2005
3. Soil: September 2005

UNIVERSITY of NEW HAMPSHIRE

AIRMAP

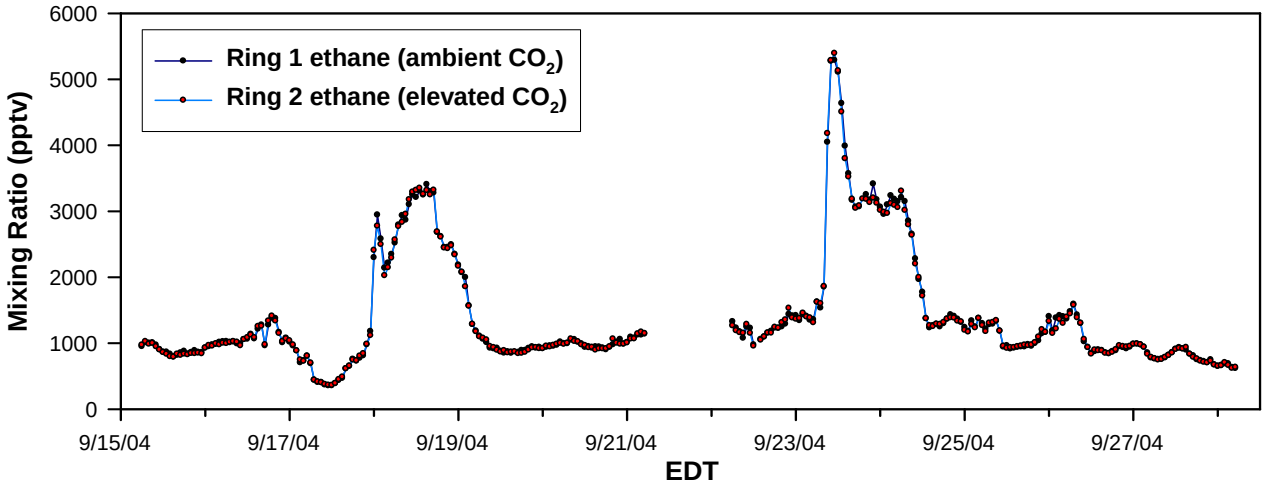

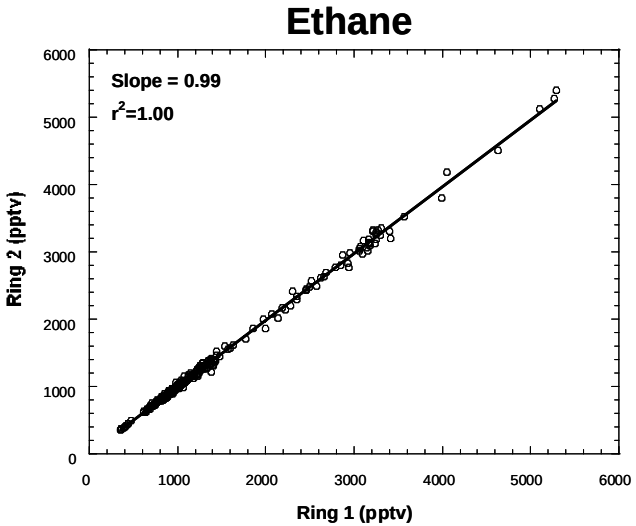

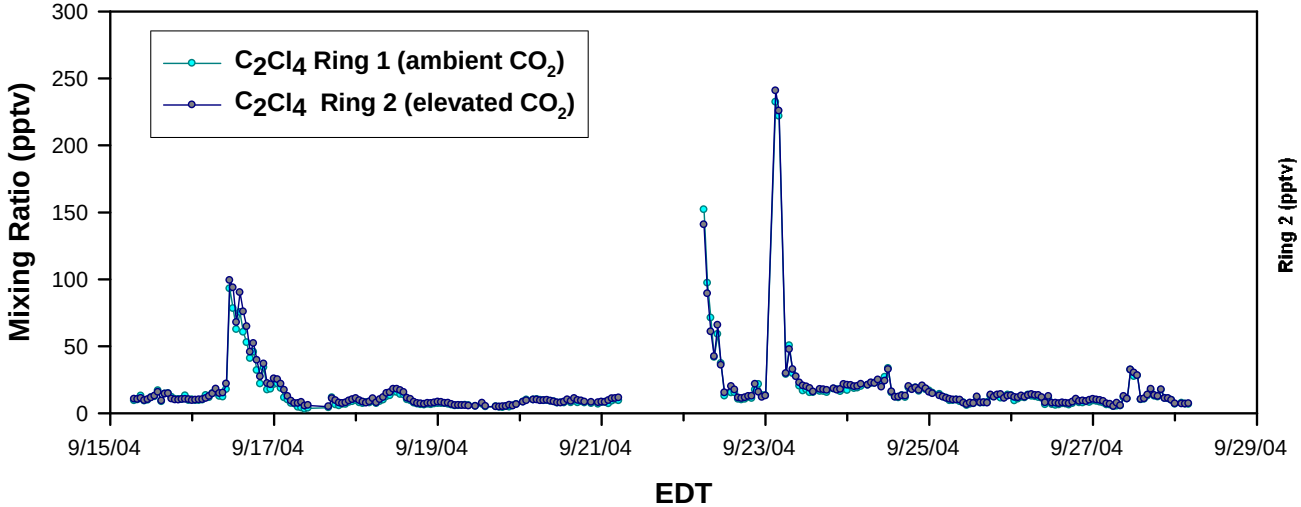

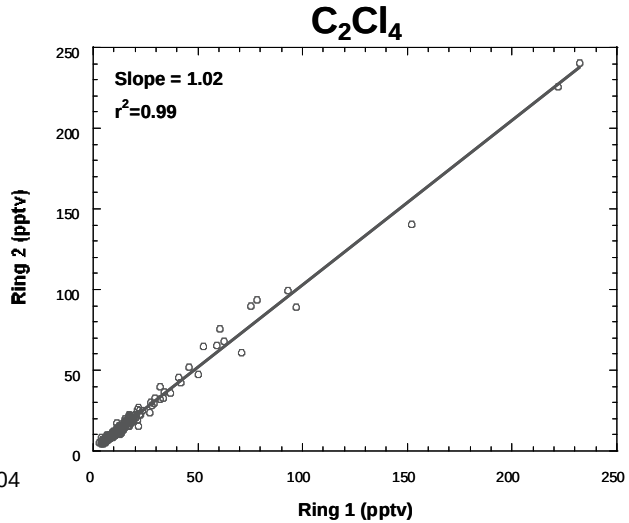

UNIVERSITY of NEW HAMPSHIRE

AIRMAP

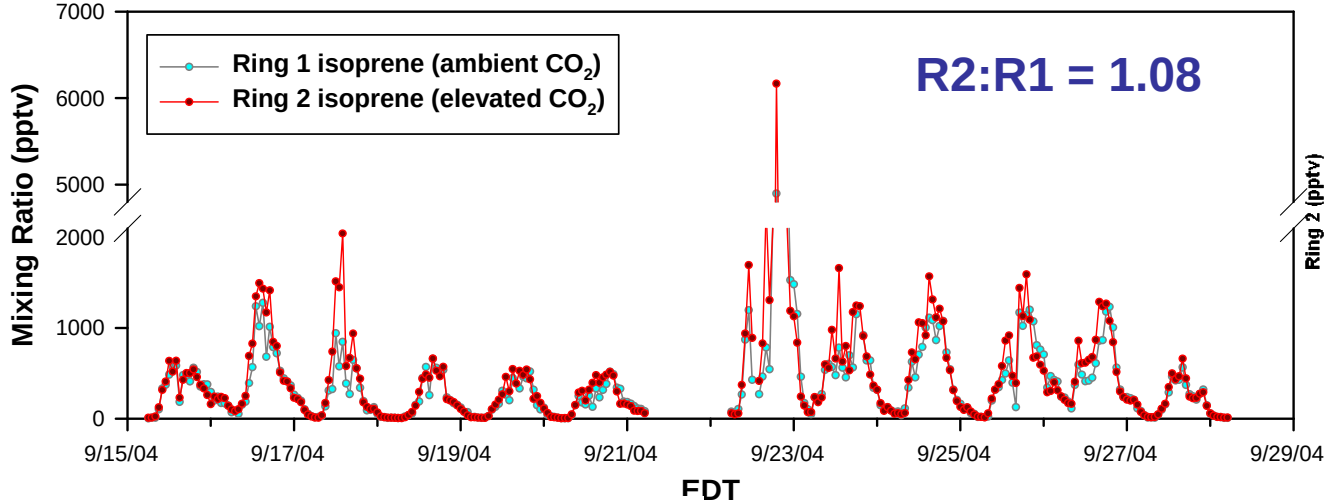

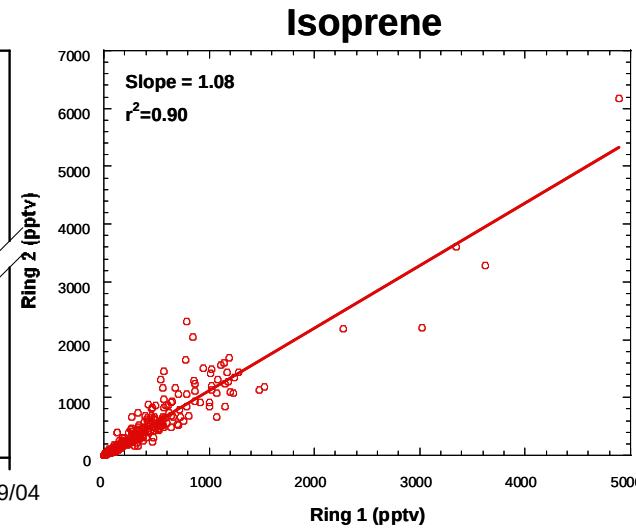

α-pinene: R2:R1 = 0.77
β-pinene:R2:R1= 0.80

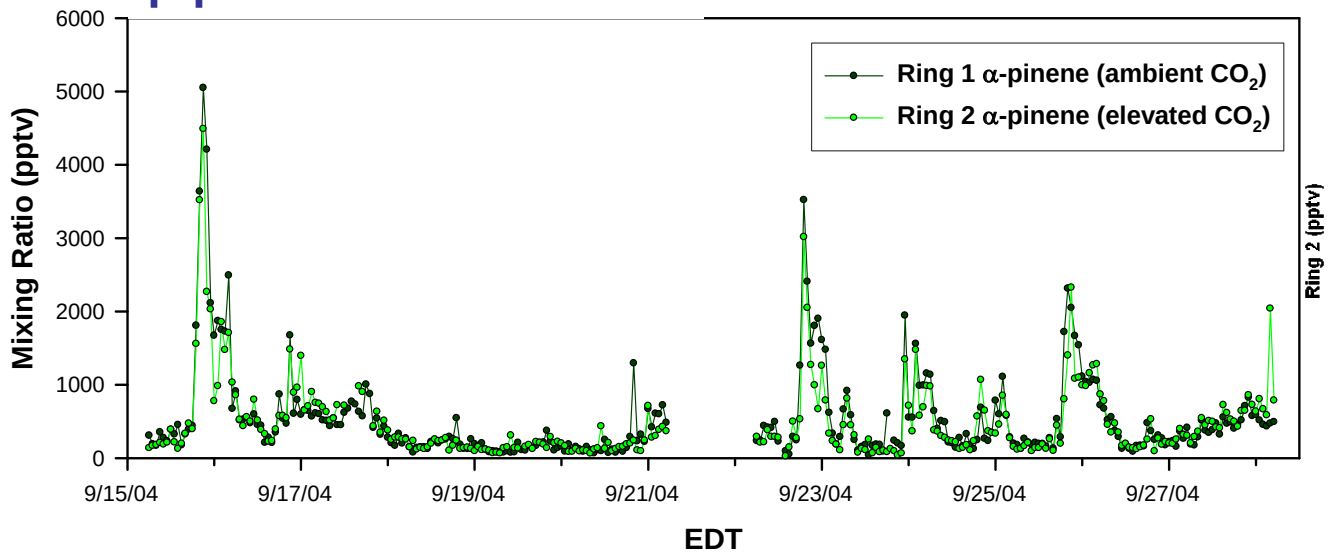

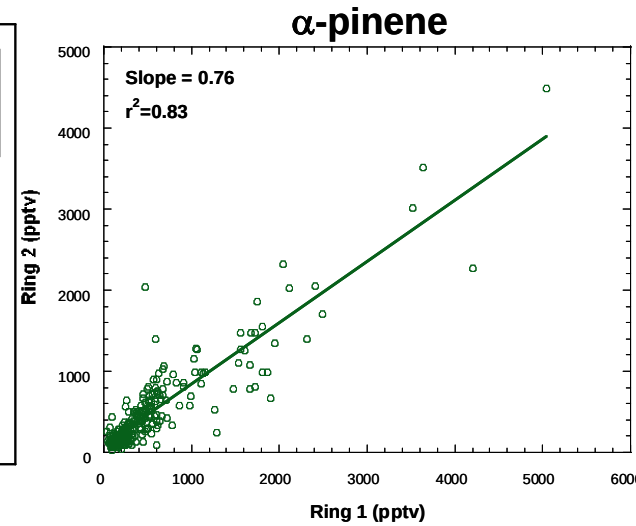

UNIVERSITY of NEW HAMPSHIRE

AIRMAP

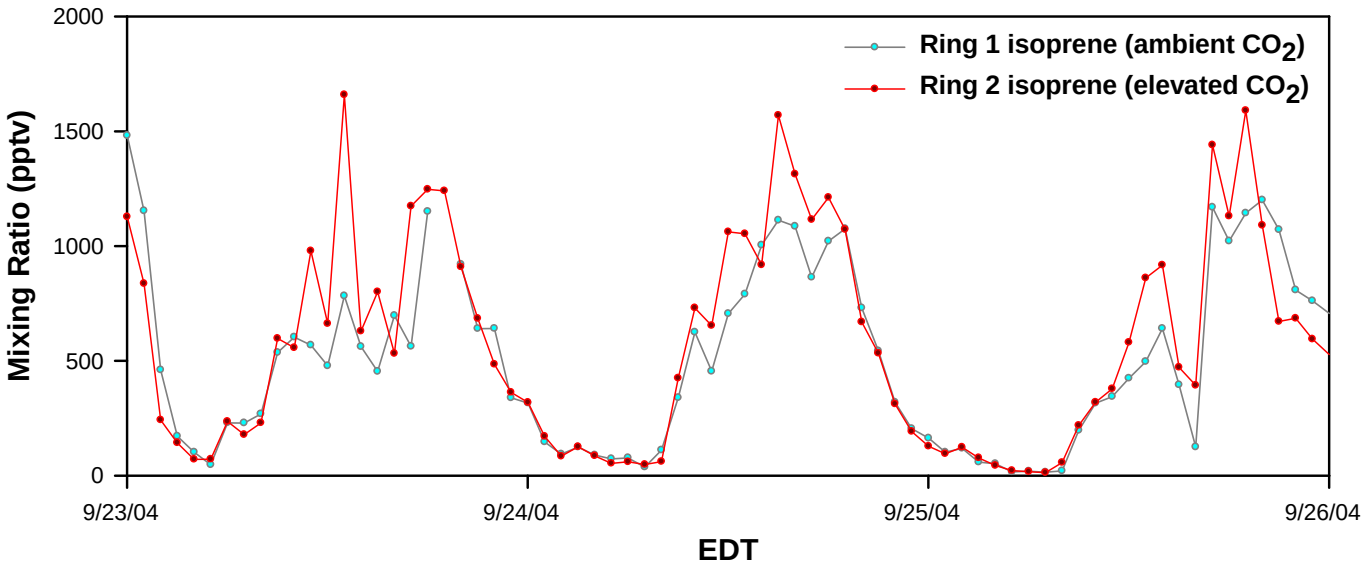

Isoprene	9/23/04 11am-6pm Average Mixing Ratio (pptv)	9/24/04 11am-6pm Average Mixing Ratio (pptv)
Ring 1 Ambient CO_2	657 (± 80)	880 (± 79)
Ring 2 Elevated CO_2	960 (± 135)	1112 (± 96)
Ring 2/Ring1	1.46	1.26

UNIVERSITY of NEW HAMPSHIRE

AIRMAP

Isoprene

June 5, 2005 16:00 (EDT)

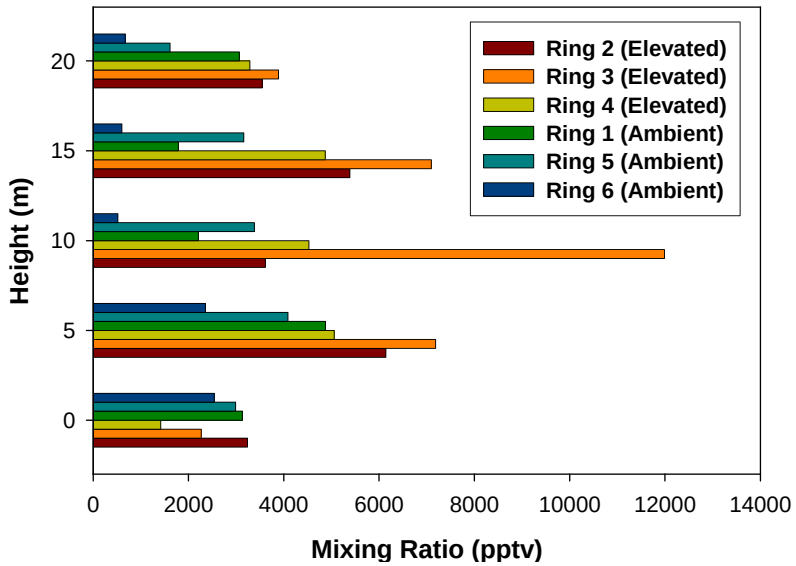

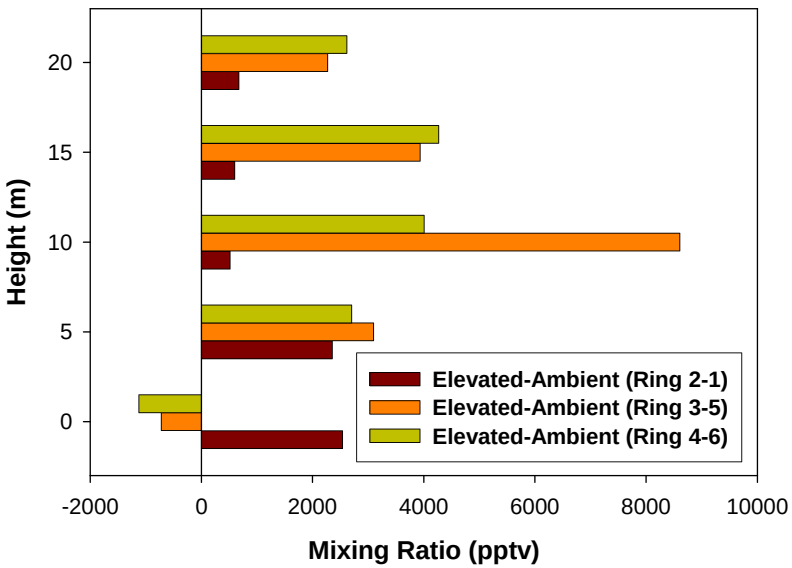

Comprehensive vertical profiles Rings 1-6 confirm elevated isoprene in elevated CO_2 environment.

Difference betw Rings: 1 & 2, 3 & 5, and 4 & 6.
All rings exhibit similar differences
Rules out that:

1) vegetation distributions betw rings biasing results
2) results are fortuitous.

UNIVERSITY of NEW HAMPSHIRE

AIRMAP

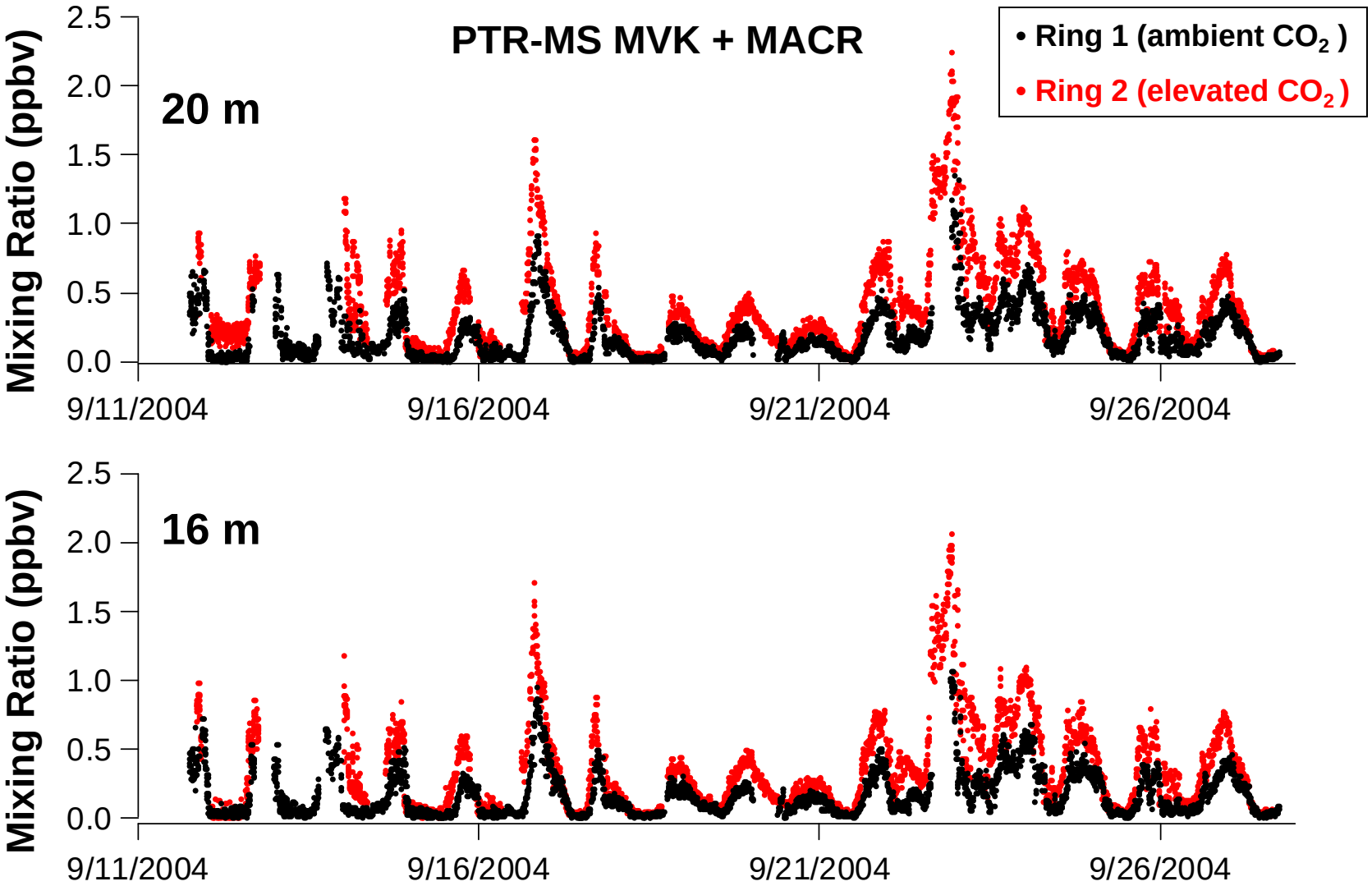

UNIVERSITY of NEW HAMPSHIRE

AIRMAP

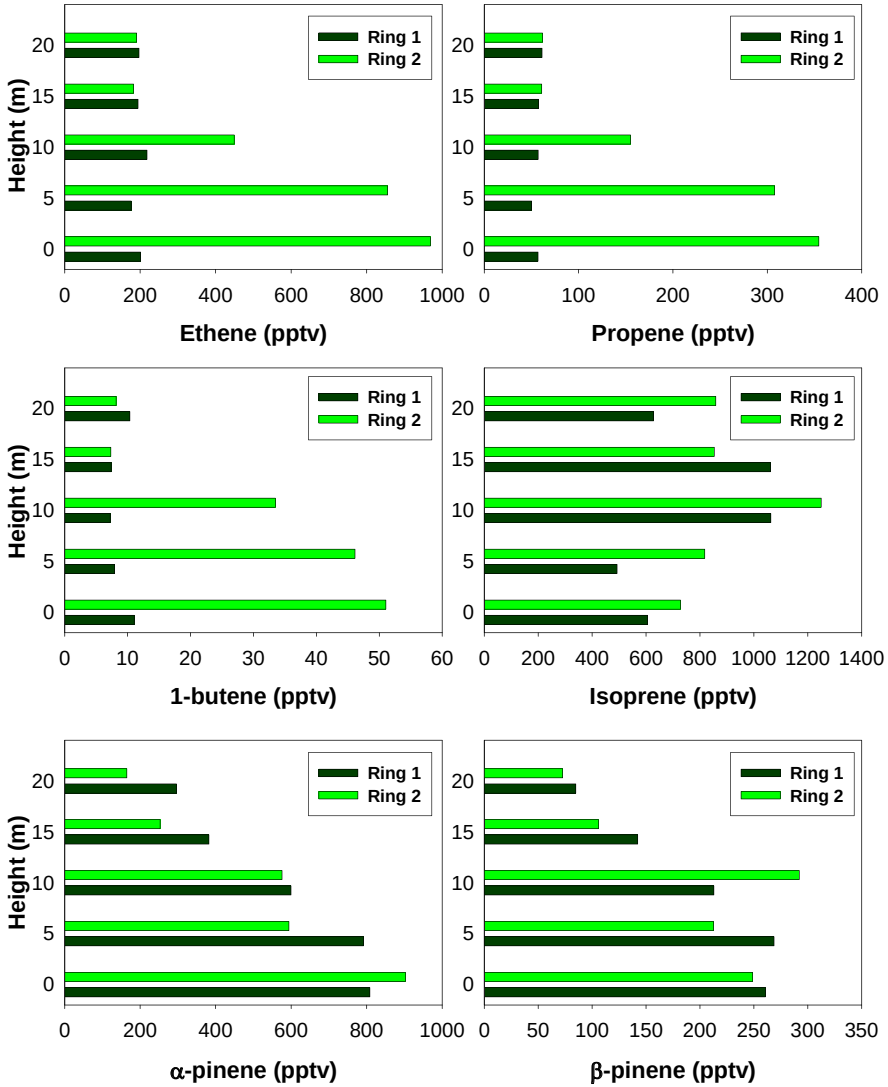

- Below-canopy profiles of a suite of VOCs measured.
- Source of reactive alkenes in the lower forest canopy/soil in the elevated CO_2 ring.
- Some uptake of isoprene near the surface.

UNIVERSITY of NEW HAMPSHIRE

AIRMAP

Emission Fluxes

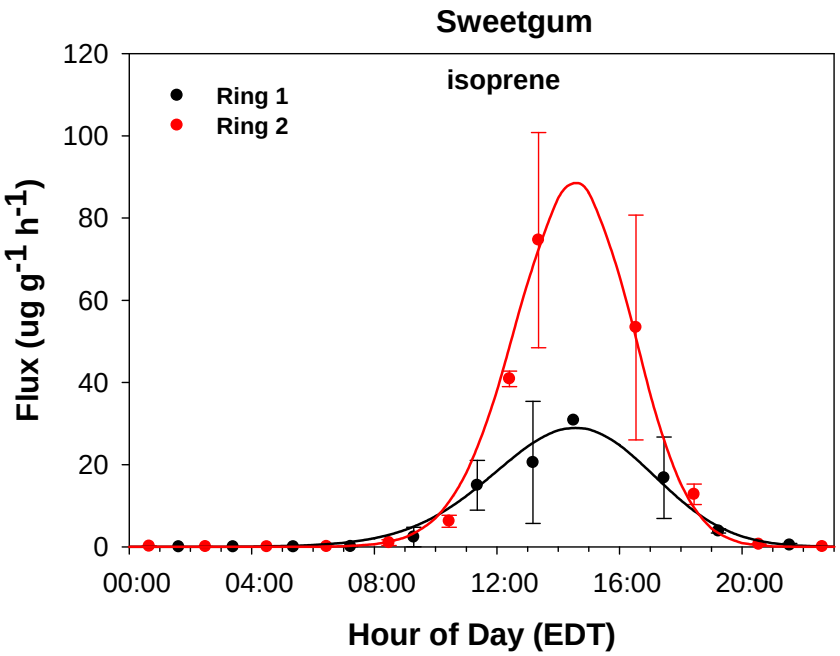

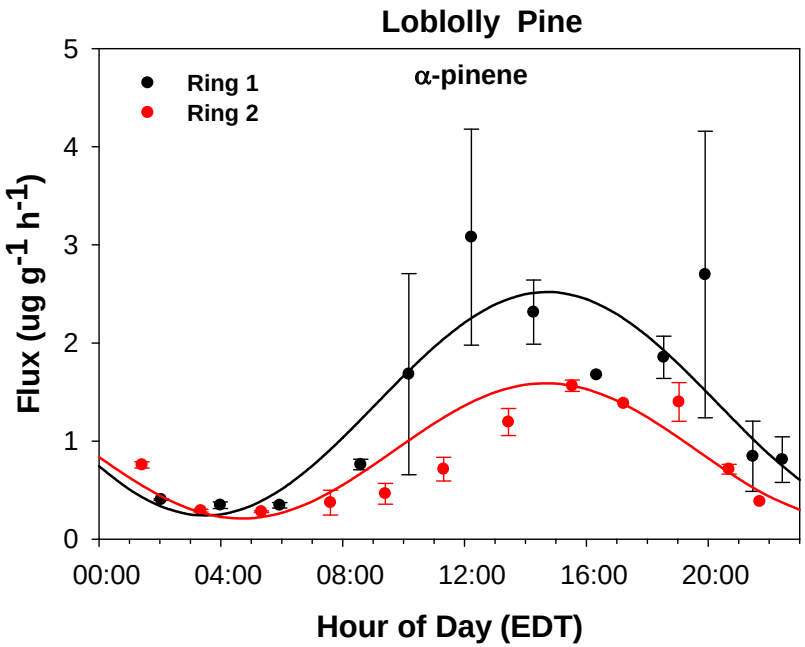

UNIVERSITY of NEW HAMPSHIRE

AIRMAP

Duke Forest - Loblolly Pine

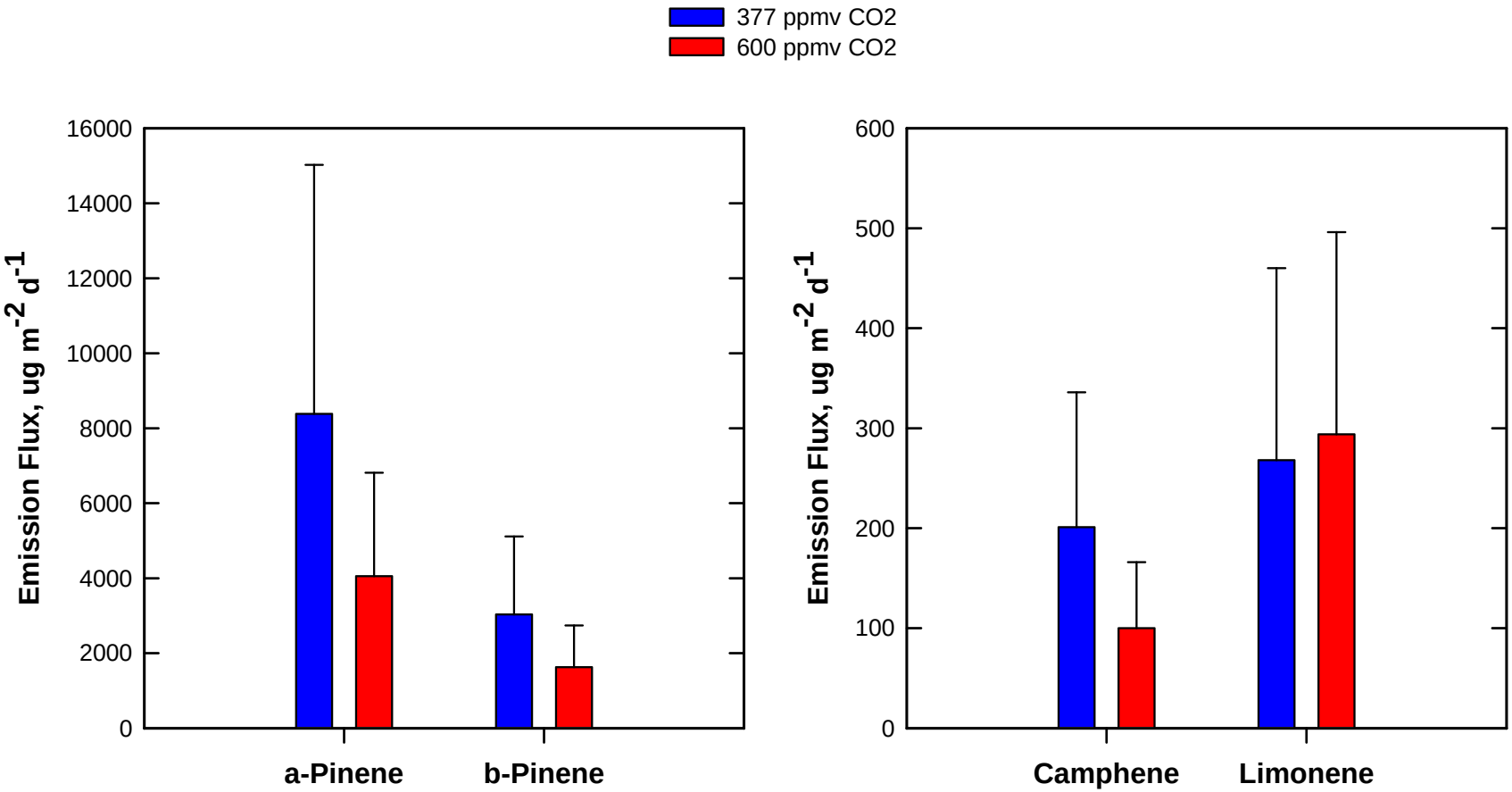

UNIVERSITY of NEW HAMPSHIRE

AIRMAP

Ring 2: Loblolly Pine

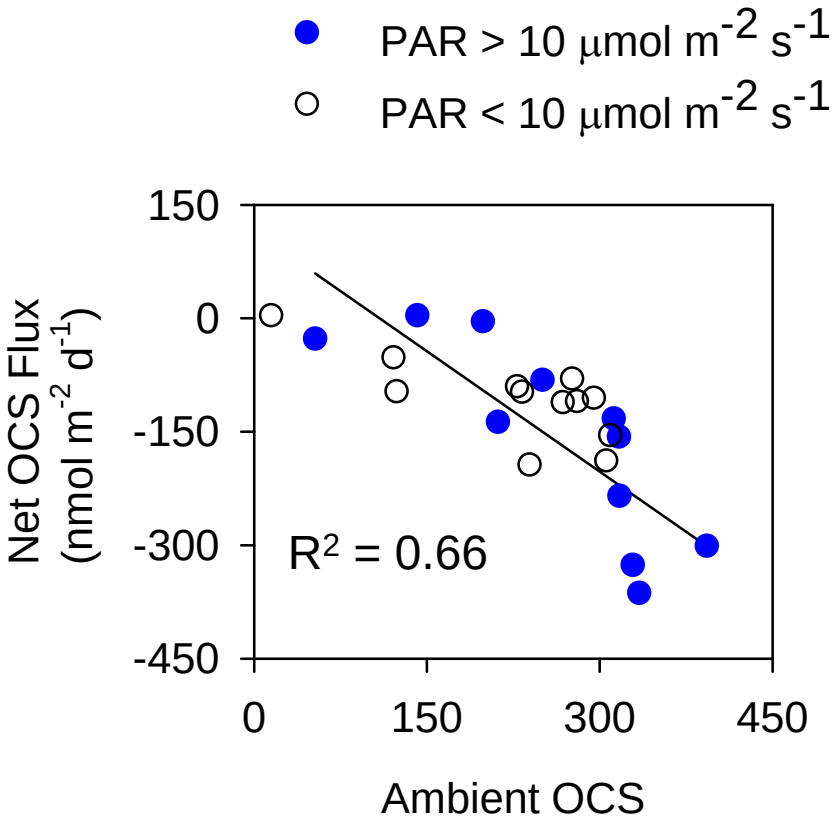

Ring 2: Sweetgum

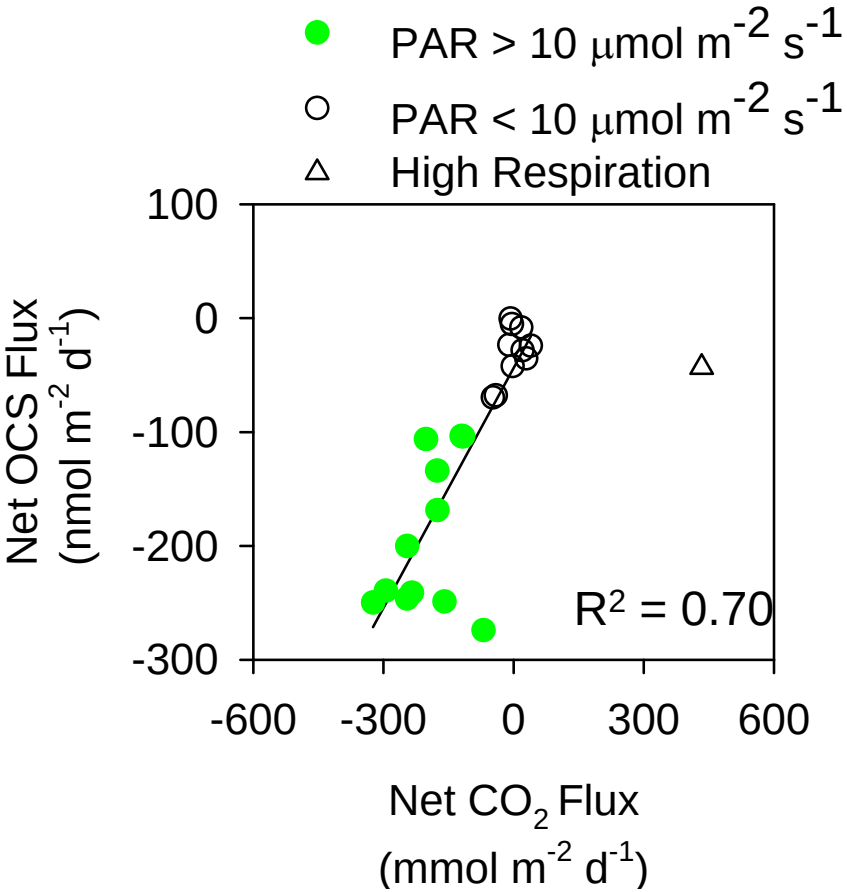

OCS uptake is tree species-dependent: ambient OCS level for Loblolly pine and net CO_2 flux for sweetgum. ***White et al.*, 2008, ACPD, in review**

UNIVERSITY *of* NEW HAMPSHIRE

AIRMAP

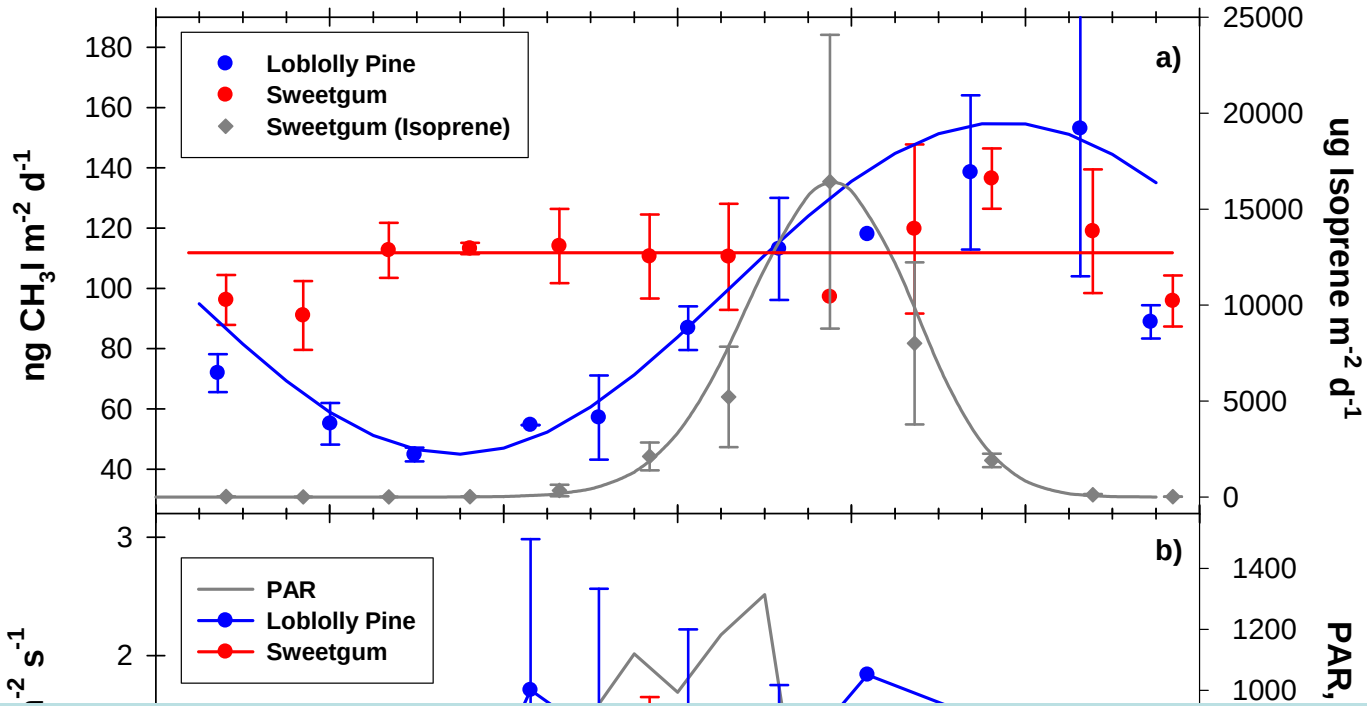

Emissions of CH_3I from the two tree species were comparable, but with a distinct diurnal cycle from Loblolly Pine and none from Sweetgum (emission not stomatally driven).

The average CH_3I flux from mid-latitude vegetation and soils similar in magnitude to previous estimates of the oceanic source strength.

Sive *et al.* [2007], GRL

UNIVERSITY *of* NEW HAMPSHIRE

AIRMAP

Biogenic Emissions ares a Significant Source of Summertime Atmospheric Toluene

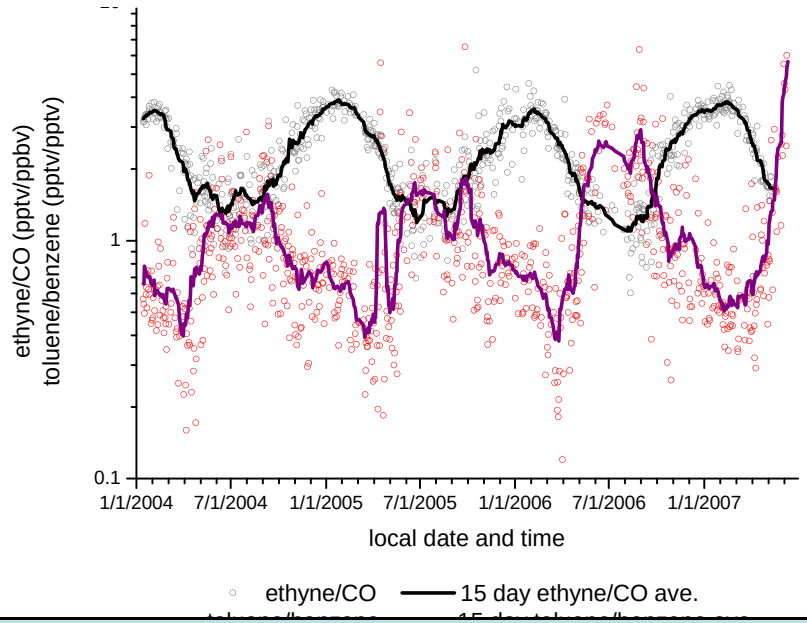

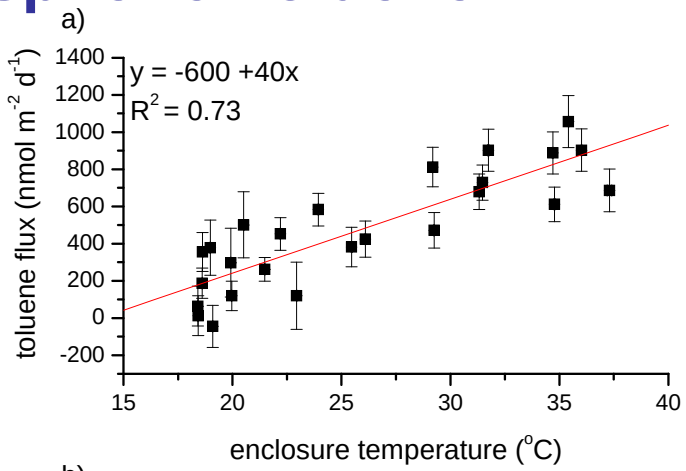

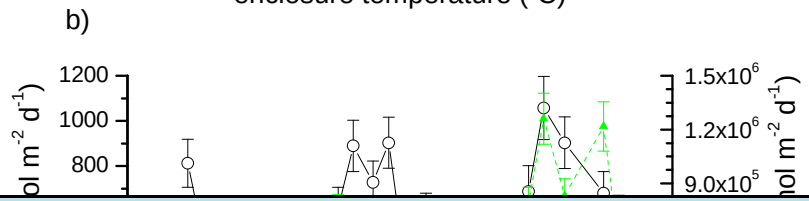

Year	Toluene from Fuel Evaporation (pptv d^{-1})	Toluene from Crop Plant Emissions (pptv d^{-1})	Toluene from Pine Tree Emissions (pptv d^{-1})	Summer Toluene Enhancement (pptv d^{-1})
2004	22 ±7	5 ±0.3	12 ±7	21 ±6
2005	16 ±6	5 ±0.3	12 ±7	43 ±9
2006	30 ±10	5 ±0.3	12 ±7	50 ±10

***White et al.*, 2008, ACP**

UNIVERSITY *of* NEW HAMPSHIRE

AIRMAP

O_3, NO

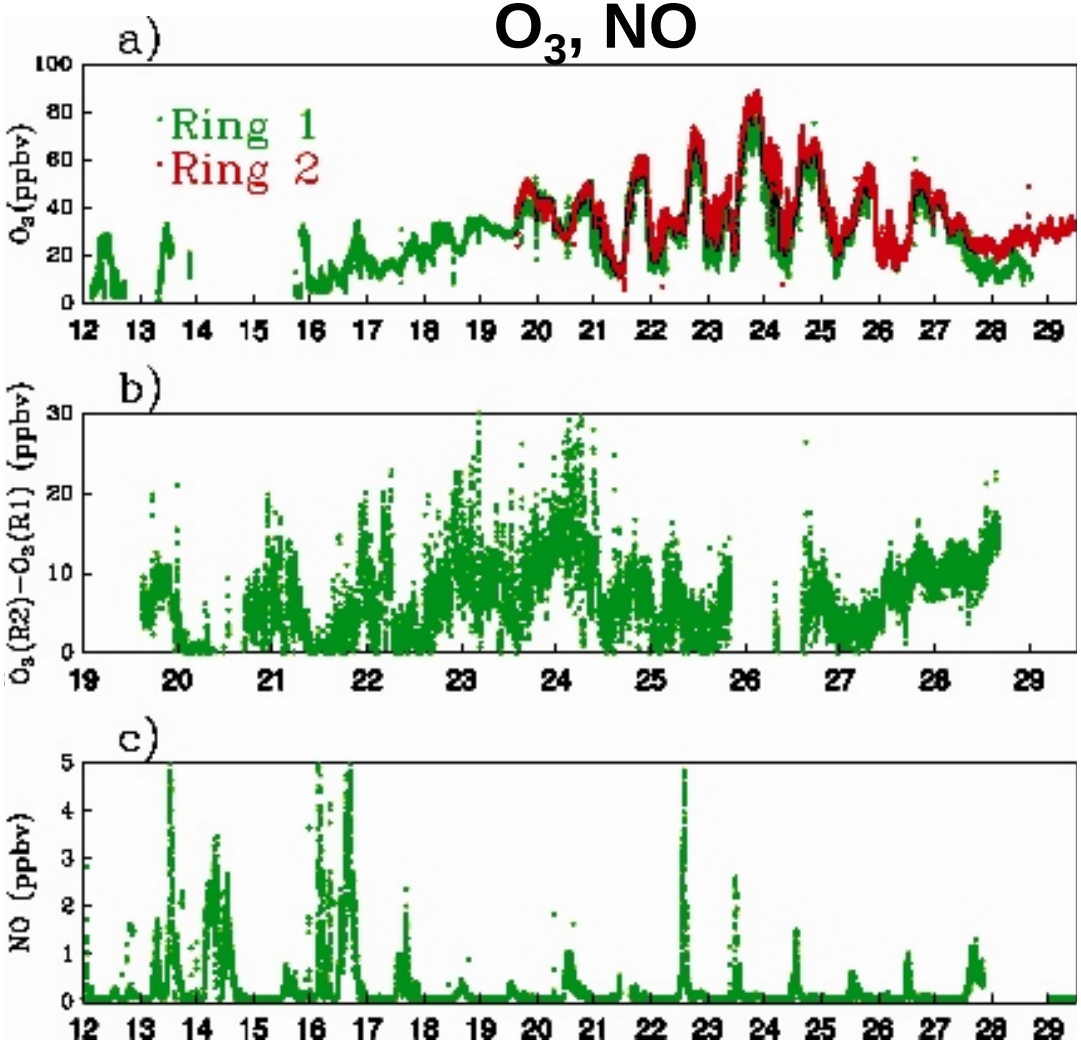

Days in September

R2-R1:

6.4±5.5 ppbv

UNIVERSITY of NEW HAMPSHIRE

AIRMAP

MM Simulated O_3 Mixing Ratios

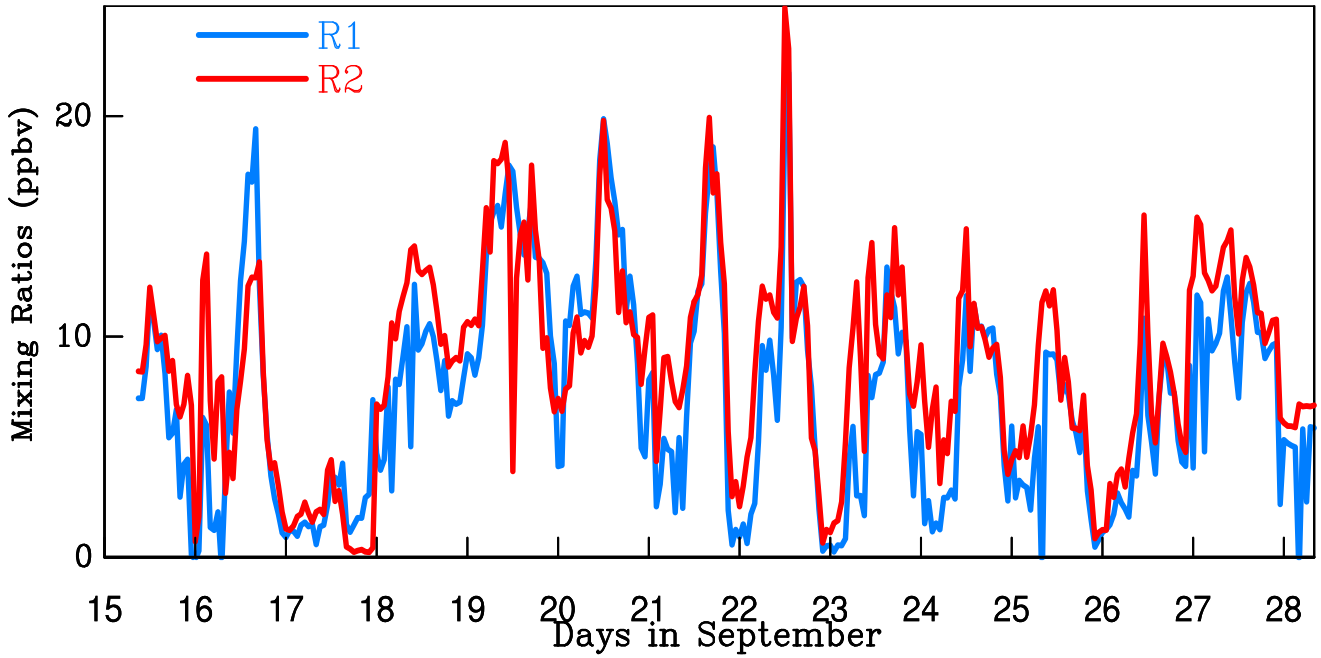

1. Box model results show that O_3 levels in Ring 2 were increased by 2.4 ppbv±2.0 ppbv on average.
2. Ozone uptake by vegetation was increased in Ring 2 by 0.5±0.3 ppbv hr^{-1} on average compared to Ring 1 using the sap flux measurements.
3. Overall, model only captured 37% of the observed O_3 increases in Ring 2. Compounds are missing from our VOC measurements that likely contributed to O_3 production. ***Mao et al.*, 2008, to be submitted to ACP**

UNIVERSITY *of* NEW HAMPSHIRE

AIRMAP

TRACK II – Regional Climate and Air Quality Assessment

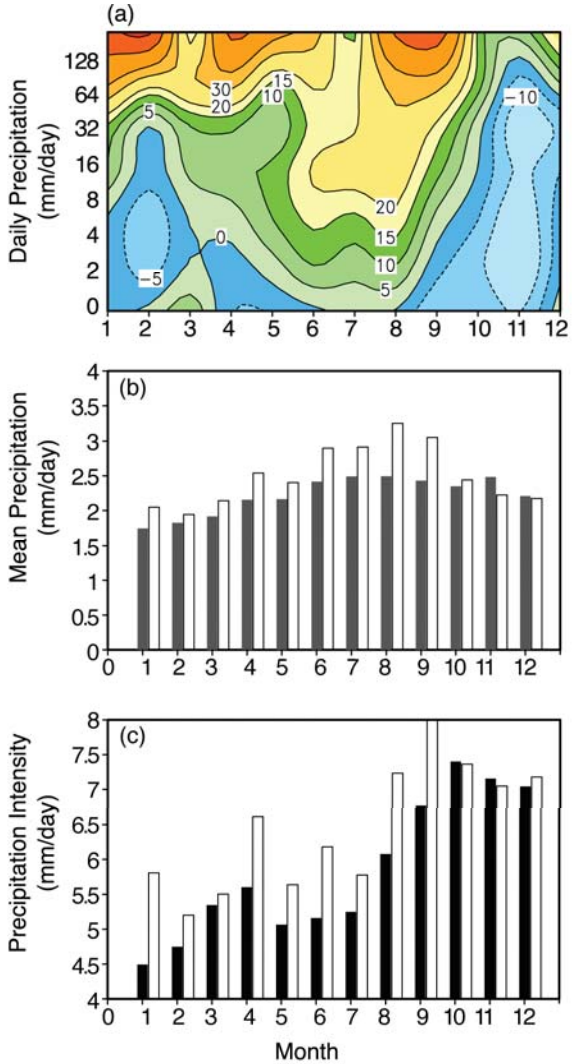

For a future climate with doubled CO_2:

1. More convective precipitation with higher intensity across the U.S.
2. Heavy precipitation events should become more frequent, and be distributed over fewer days with larger daily amounts.
3. The mean length of the drying period should increase from 1.78 days at present to 1.92 days, and the domain-wide maximum extended from 34 to 40 days.
4. The probability of flooding and droughts should increase in the future.

***Chen et al.* [2005], GRL**

UNIVERSITY *of* NEW HAMPSHIRE

AIRMAP

CMAQ OA Module Improvement

Species	Data points	Mean observation (μg m^{-3})	Mean prediction (μg m^{-3})		Mean normalized gross error (MNGE)		Mean normalized bias (MNB)	
			CACM /MPMPO	CB4 /SORGAM	CACM /MPMPO	CB4 /SORGAM	CACM /MPMPO	CB4 /SORGAM
$PM_{2.5}$	45	16.70	13.70	14.10	0.33	0.36	-0.17	-0.15
Sulfate	44	7.13	7.98	8.55	0.52	0.60	0.32	0.39
Nitrate	44	0.28	0.19	0.18	1.34	1.23	-0.06	-0.03
Ammonium	15	2.73	2.74	2.71	0.14	0.15	0.03	0.02
EC	44	0.80	0.39	0.39	0.52	0.52	-0.45	-0.45
OC	44	3.82	1.26	1.18	0.66	0.69	-0.66	-0.69

Chen et al. [2006], JGR

UNIVERSITY *of* NEW HAMPSHIRE

AIRMAP

2000 – 2004 Summertime Air Quality

Map Types - Sea Level Pressure (mb)

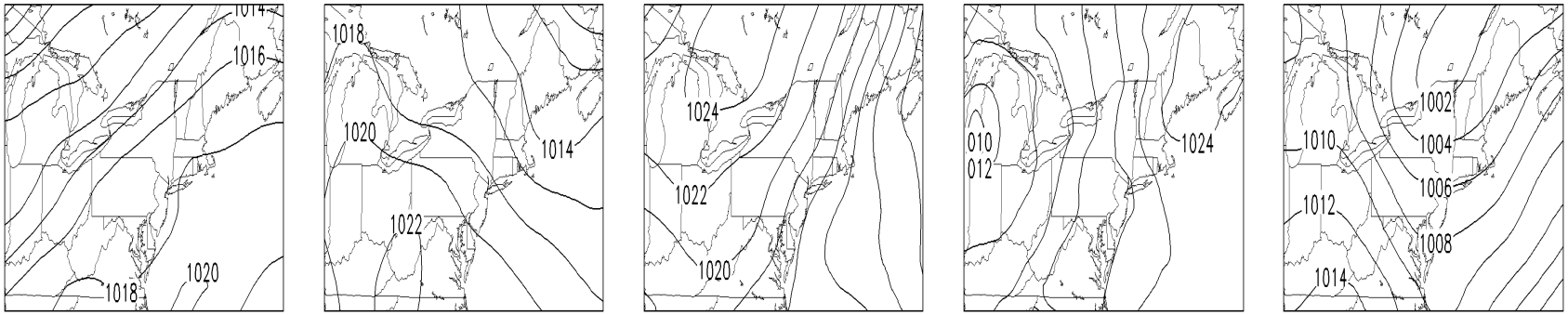

Mean Daily Maximum O_3

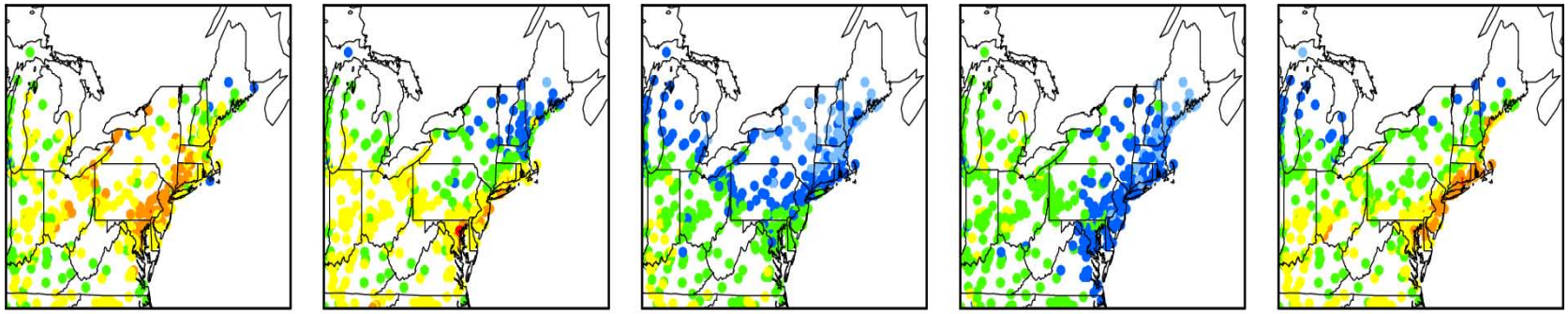

***Hegarty et al.*, 2007, JGR**

UNIVERSITY *of* NEW HAMPSHIRE

AIRMAP

Interannual Variability Reconstruction

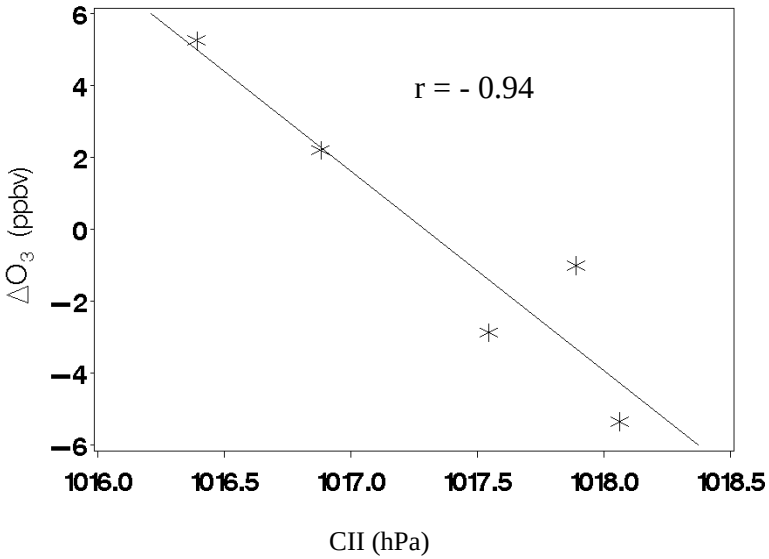

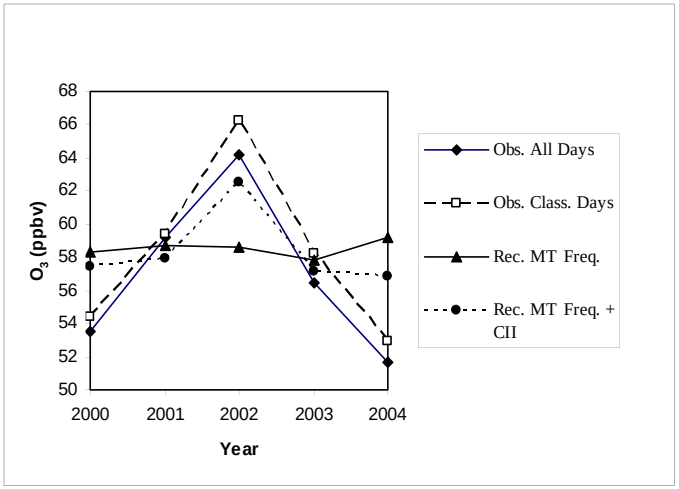

Map Type III

Regression Analysis

Reconstruction of summer O_3 level based on map type frequency and intensity reproduced **46%** of interannual variability

$$\overline{\overline{O_{3m}}} = \sum_{k=1}^{5} \left(\overline{O_{3k}} + \Delta O_{3km} \right) F_{km}$$

O_{3k} - mean per map type k

ΔO_{3km} - O_3 perturbation from CII

F_{km} - Frequency per map type k per year m

Hegarty et al., 2007

UNIVERSITY of NEW HAMPSHIRE

AIRMAP

Surface 1h (a,b) and 8h (c,d) O_3 Daily Maximums Averaged over 2001-2005

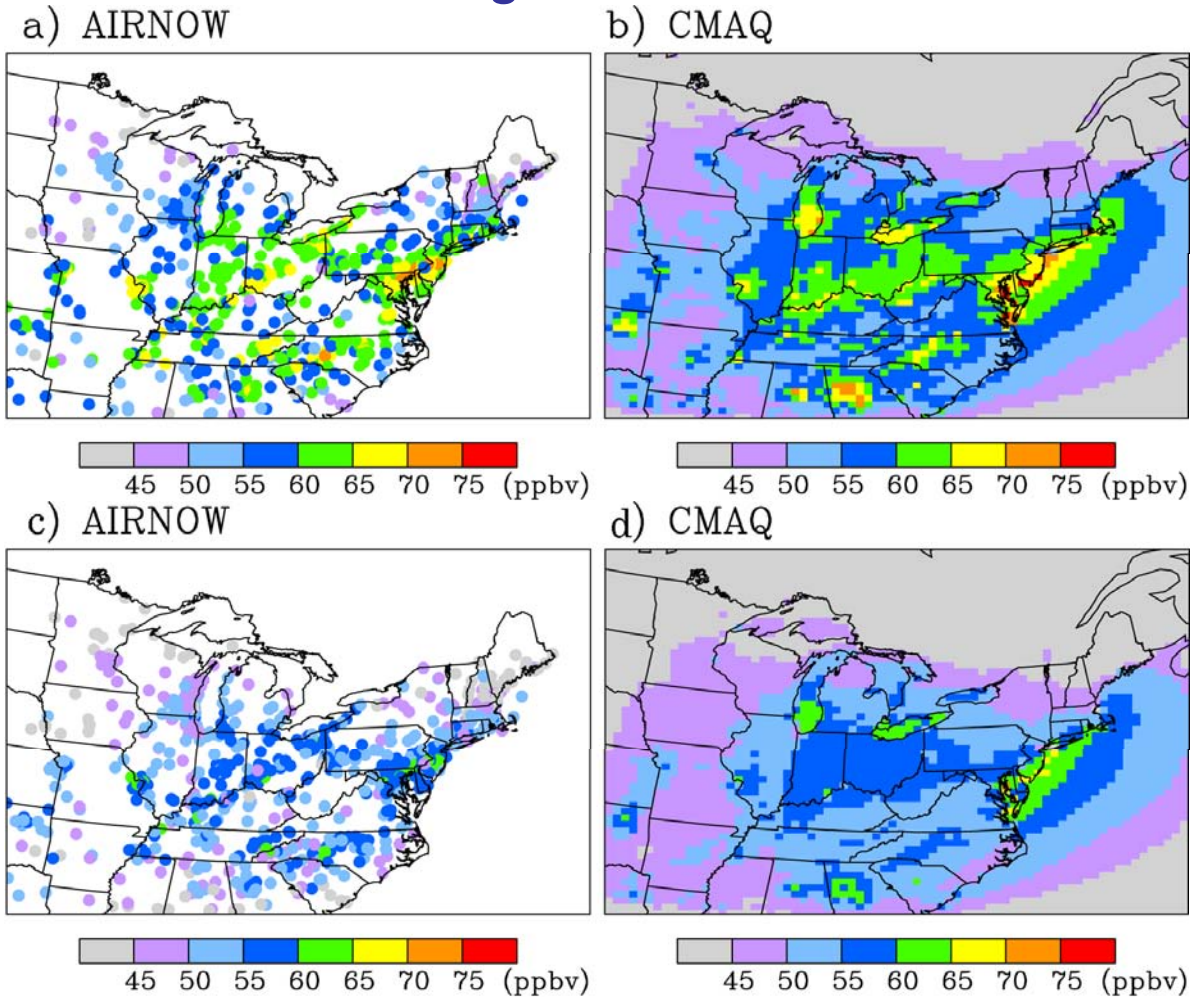

1-hr

8-hr

UNIVERSITY of NEW HAMPSHIRE

AIRMAP

Comparison of Domain Averaged Observed and Modeled 1h-O_3 Daily Maxima

	Sample #	$\overline{OBS - MOD} \pm \sigma$	$\overline{OBS}$	$\overline{MOD}$	RMSE	AINDEX	R
2001	55718	2.3±17	62	60	17	68	0.48
2002	56223	5.5±18	65	60	19	66	0.53
2003	57300	1.7±15	59	57	15	70	0.52
2004	55984	-3.6±15	52	56	15	64	0.46
2005	56505	-2.5±17	58	61	17	71	0.51
Total	282371	0.7±17	59	59	17	69	0.51

8h-O_3 Daily Maxima

	Sample #	$\overline{OBS - MOD} \pm \sigma$	$\overline{OBS}$	$\overline{MOD}$	RMSE	AINDEX	R
2001	55718	1.8±14	55	53	14	73	0.58
2002	56223	3.4±16	58	54	16	69	0.56
2003	57300	-0.3±14	52	52	14	69	0.52
2004	55984	-4.7±13	46	51	13	65	0.51
2005	56505	-3.2±14	52	55	14	73	0.57
Total	282371	-0.6±14	52	53	14	71	0.54

UNIVERSITY of NEW HAMPSHIRE

AIRMAP

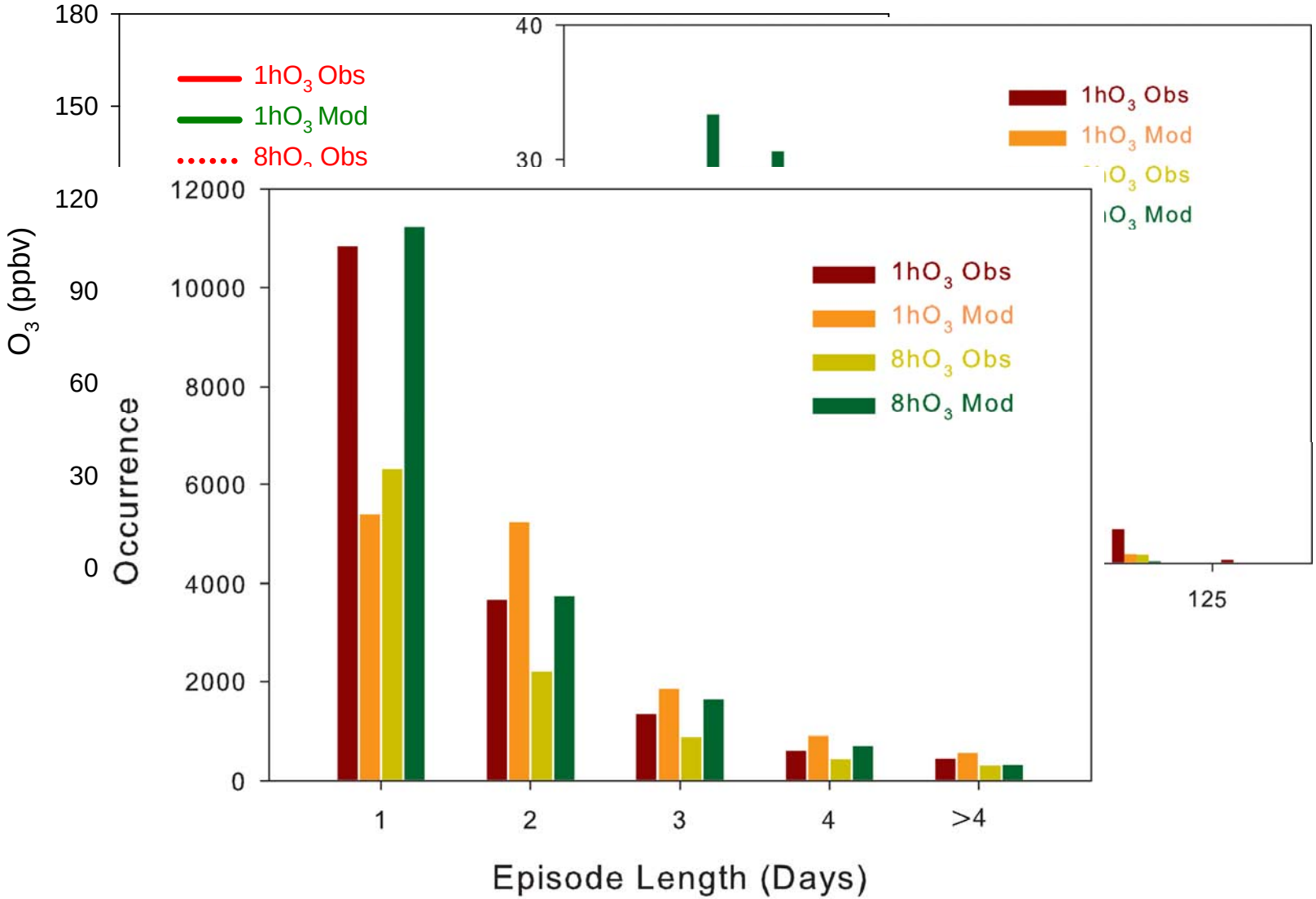

UNIVERSITY of NEW HAMPSHIRE

AIRMAP

Example: IONS Ozonesonde vs. Model

Average over all sites

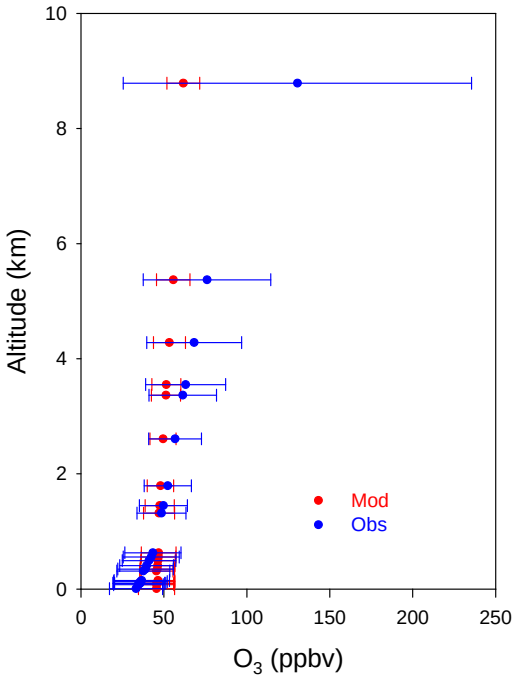

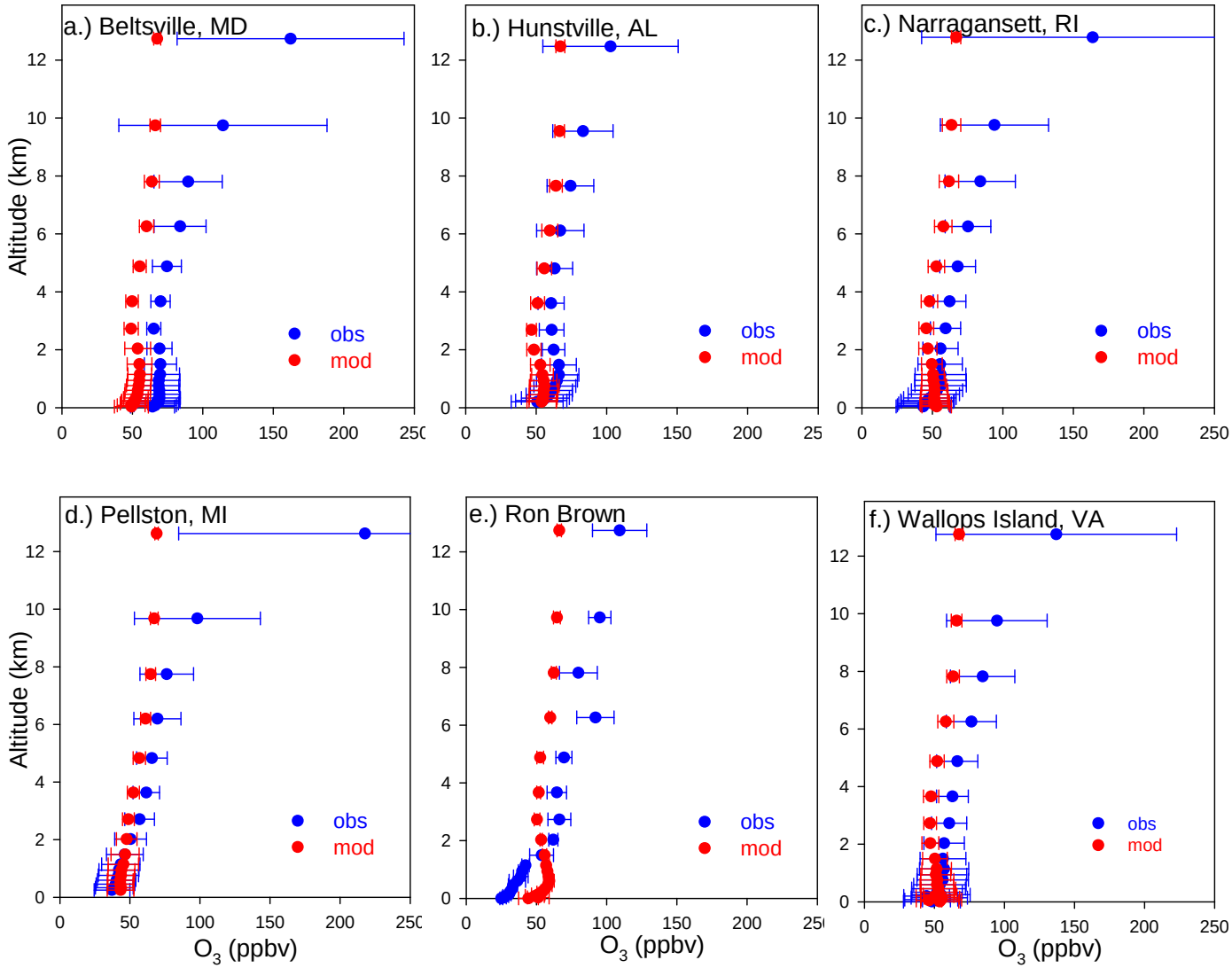

UNIVERSITY of NEW HAMPSHIRE

AIRMAP

Future Climate Change and Its Impact on Air Quality

Future Projection of Global and US Anthropogenic Emissions

IPCC A2	2000	2090	Change (%)
VOCs (Tg yr^{-1})	141	309	**120**
NO_x (Tg(N) yr^{-1})	32	98	**207**
VOCs (OECD90)	40	52	**29**
NOx (OECD90)	13	18	**38**

Case Scenarios

	Present (Case 1)	Future (Case 2)	Future (Case 3)	Future (Case 4)	Future (Case 5)
Climate	P	F	P	F	F
Emissions	P	F	F	P-Einv, F-Bio	P
BC	P	P	P	P	P

UNIVERSITY of NEW HAMPSHIRE

AIRMAP

Biogenic Emissions

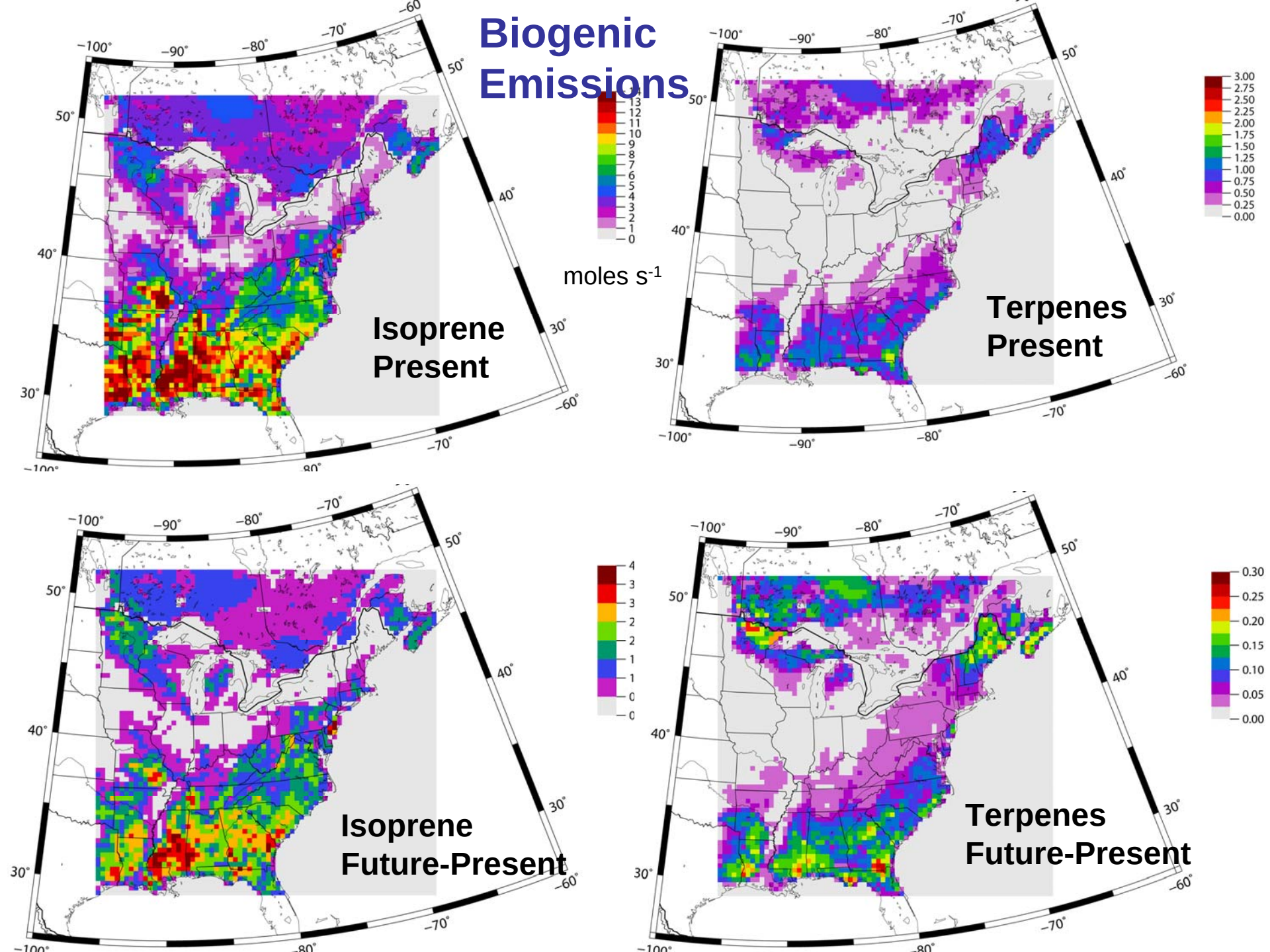

Daily Maximum 1h- and 8h-O_3

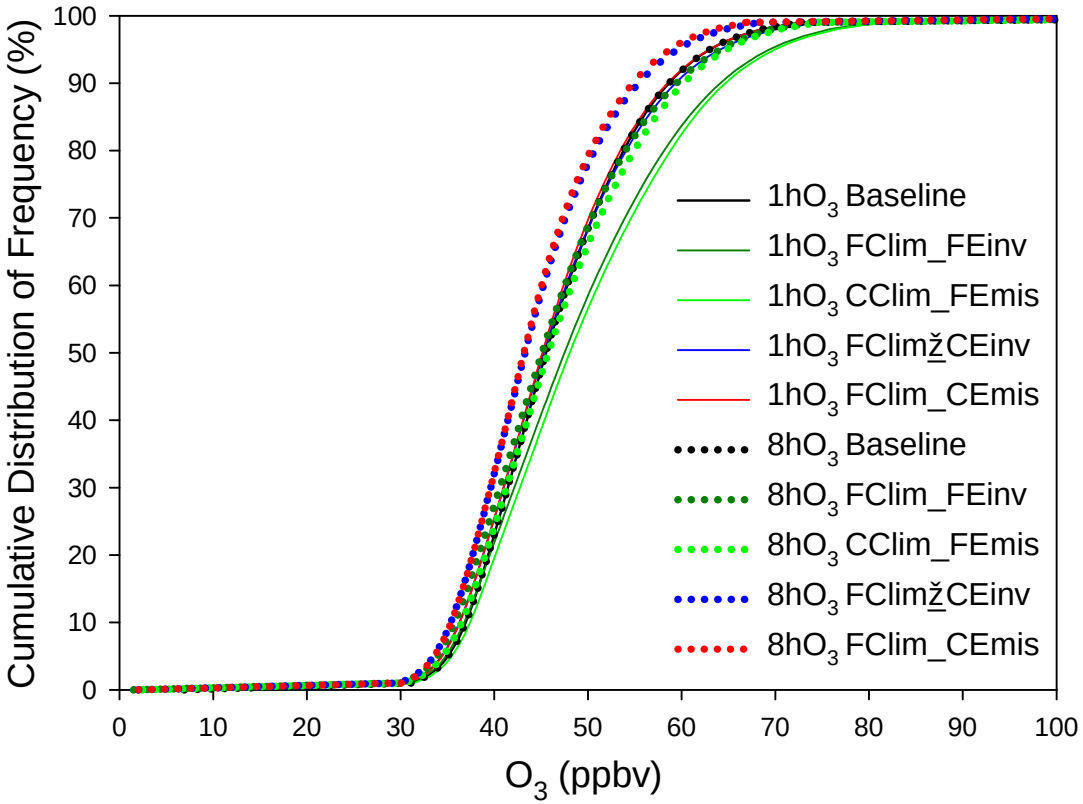

	Present (Case 1)	Future (Case 2)	Future (Case 3)	Future (Case 4)	Future (Case 5)
Median	31/60	25/66	28/67	30/64	29/62
4th highest	41/91	40/99	41/101	40/93	40/89
2.5th	13/44	9/46	9/45	14/45	14/45
25th	25/54	19/58	21/59	24/56	24/55
75th	37/71	33/79	37/78	36/75	36/71
97.5th	41/96	40/103	41/108	40/99	40/93

Seasonal Mean Daily Maximum 8h-O_3 Levels

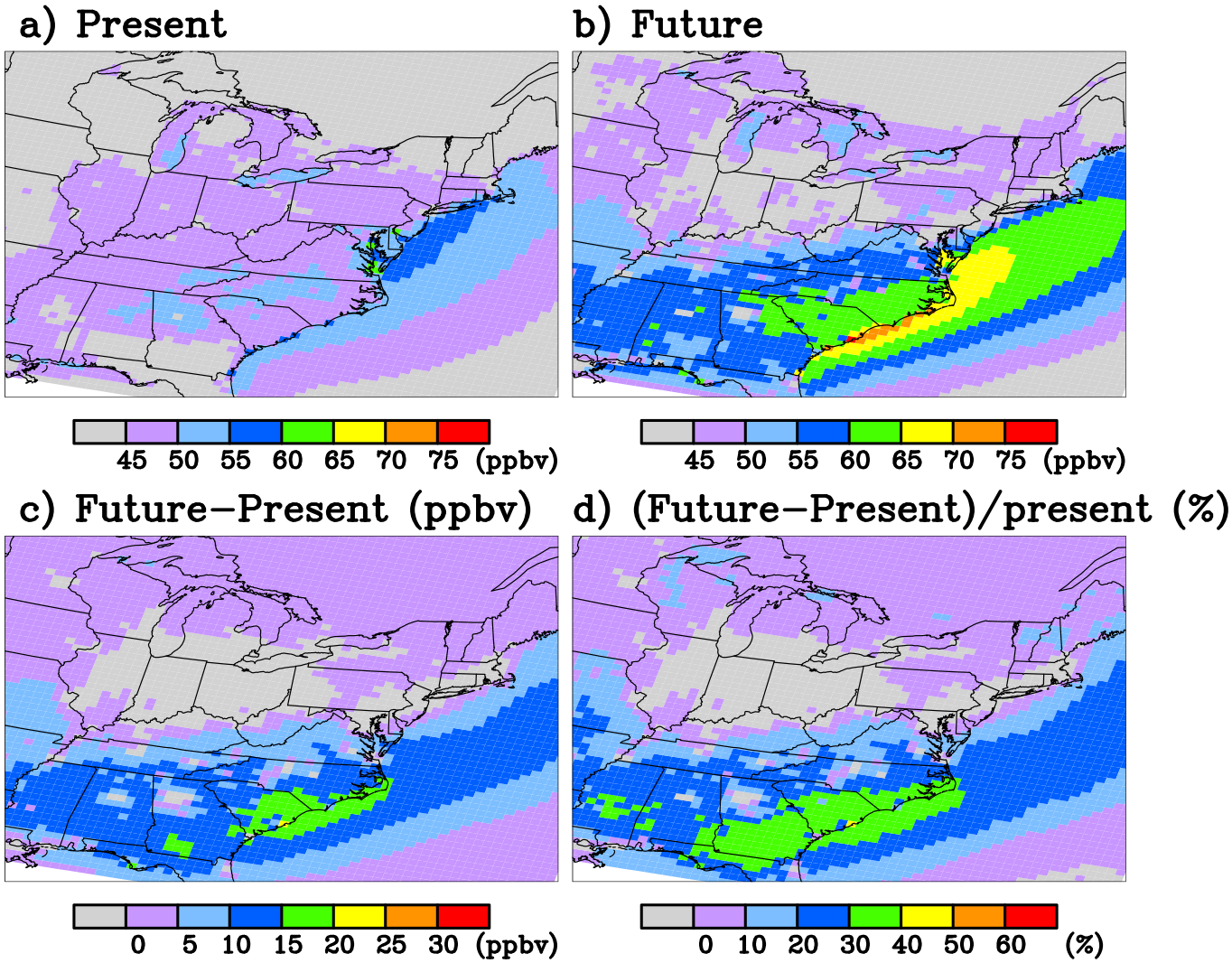

UNIVERSITY of NEW HAMPSHIRE

AIRMAP

Average Mean Temperature and Surface Pressure Levels

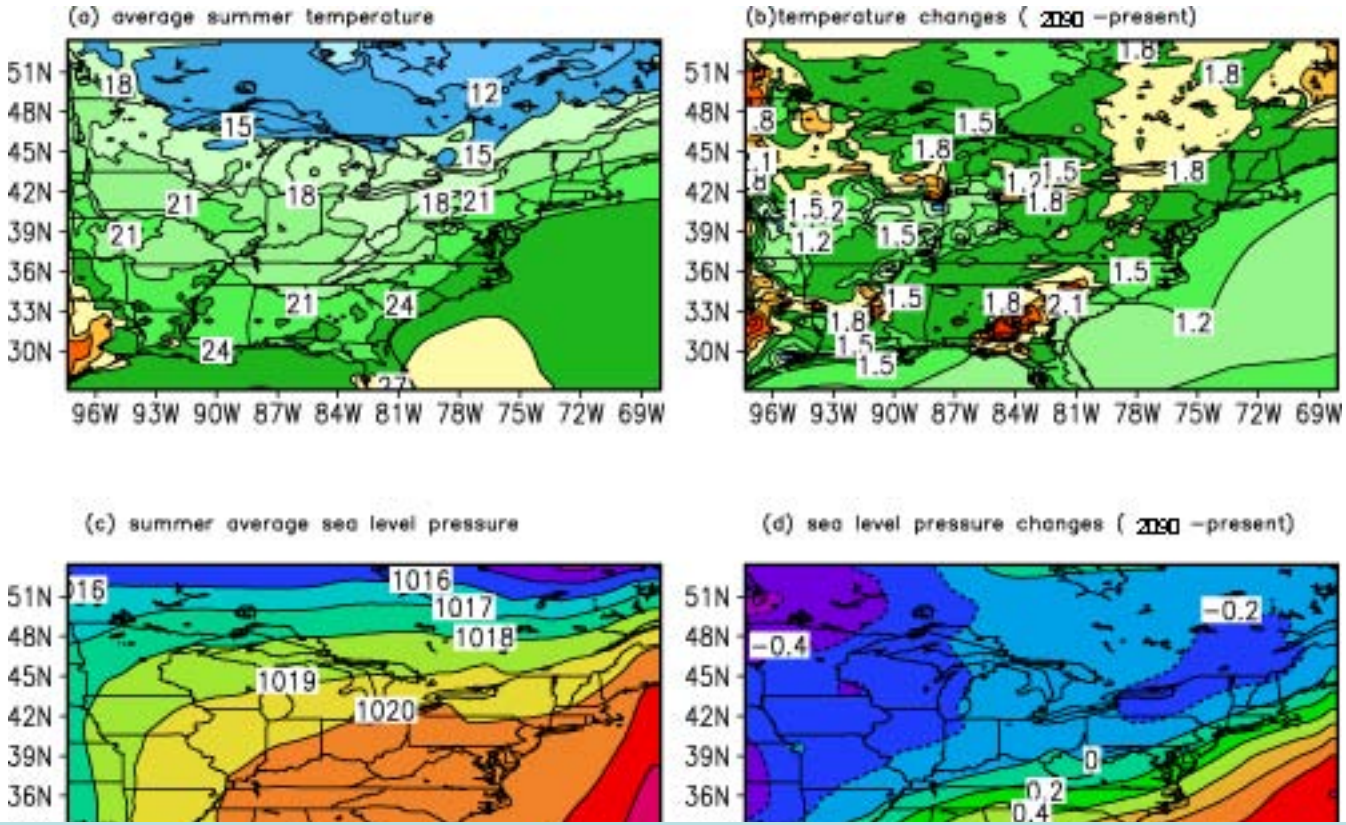

The area of largest increases in O_3 coincides with that of positive pressure changes in spite of uniform increases in anthropogenic O_3 precursors.

UNIVERSITY of NEW HAMPSHIRE

AIRMAP

Publications

- Chen, M., H. Mao, and R. Talbot (2005), Changes in precipitation characteristics over North America for doubled CO_2, *Geophys. Res. Lett., 32*, L19716, doi:10.1029/ 2005GL024535.
- Mao, R. Talbot, D. Troop, B. Moore, R. Johnson, S. Businger, and A. M. Thompson (2006), Smart Balloon Observations over the North Atlantic: Part II – O_3 Data Analysis and Modeling, *J. Geophys. Res., 111,* D23S56, doi:10.1029/2005JD006507.
- Hegarty, J., H. Mao, and R. Talbot (2007), Relationships between circulations patterns and surface ozone over the northeastern United States, *J. Geophys. Res.*, *112,* D14306, doi:10.1029/2006JD008170.
- Chen, J., H. Mao, R.W. Talbot, and R.J. Griffin (2006), Application of the CACM and MPMPO modules using the CMAQ model for the Eastern United States, *J. Geophys. Res.,111,* D23S25, doi:10.1029/2006JD007603.
- Sive, B. C., R. K. Varner, H. Mao, D. R. Blake, O. W. Wingenter, and R. Talbot (2007), A large terrestrial source of methyl iodide, *Geophys. Res. Lett., 34*, L17808, doi:10.1029/2007GL030528.
- Sive, B. C., R. K. Varner, L. C. Nielsen, R. S. Russo, Y. Zhou, M. L. White, A. Csakai, P. Beckman, J. Ambrose, O. W. Wingenter, H. Mao and R. Talbot (2006), Isoprene and monoterpene emissions in ambient and future CO_2 environments, in preparation for submission to *Atmos. Chem. Phys*.

UNIVERSITY *of* NEW HAMPSHIRE

AIRMAP

Continued

- White, M. L., B. C. Sive, R. K. Varner, R. S. Russo, Y. Zhou, A. Csakai, P. Beckman, J. Ambrose, O. W. Wingenter, H. Mao and R. Talbot (2008a), Methyl halides and OCS exchange with soil and trees at the Duke Forest FACE site, Chapel Hill, NC, ACPD, in review.
- White, M. L., et al. (2008b): Are Biogenic Emissions a Significant Source in Summertime Toluene Enhancements in the Rural Northeast? ACPD, in review.
- Chen, M. et al., (2008), Characteristics Climate Change Patterns over Regions of Upwind Pollutants Sources and Their Impact on Regional Air Quality over New England, in preparation for submission to *J. Geophys. Res.*
- Mao, H., R. Talbot, B. Sive, R. Varner, M. Chen, R. Oren, and H.-S. Kim (2008a), Enhanced O_3 in an elevated CO_2 environment, in preparation for submission to *Atmos. Chem. Phys.*
- Mao, H., M. Chen, and R. Talbot (2008b), Air quality assessment for the northeastern United States, in preparation for submission to *Atmos. Chem. Phys*.
- Mao, H., M. Chen, and R. Talbot (2008c), Present and future air quality assessment for the northeastern United States, in preparation for submission to *Atmos. Chem. Phys*.

UNIVERSITY of NEW HAMPSHIRE

AIRMAP

Acknowledgement

- Laura Cottrell
- Pieter Beckman
- Tod Hagan
- All graduate students and technicians from Climate Change Research Center who participated in the project.

UNIVERSITY of NEW HAMPSHIRE

AIRMAP